

The World's First Satellite Messenger, Tracker and Emergency Alert Device

Buy it from the satellite experts at Cynotech Satellite for the best training and peace of mind for your loved ones!

ONLY NZ\$425 inc. GST*

SPOT is the world's first dual-satellite emergency messenger, using the GPS satellite system to determine your location and commercial communications satellites to transmit that information to the proper recipient.

SPOT allows you to notify family, friends, your business or a GEOS Alliance International 9-1-1 Emergency Call Center of your exact location via Google Maps™, and to send for assistance in time of need around the world, completely independent of cellular phone or other land-based radio coverage. *Requires service subscription to work.



How Spot Works:

- **GPS satellites provide coordinates.**
- **SPOT messenger's onboard GPS chip determines your exact coordinates and sends your location and message to the SPOT satellite system.**
- **SPOT commercial satellites relay your message to specific satellite land earth station antennas around the world.**
- **Land earth station satellite antennas and supporting equipment route your message and location to the appropriate network.**
- **Your message is delivered according to your instructions via text message, email or emergency notification via the service center.**

When SPOT sends a text or email message to one of your contacts or to a GEOS International 9-1-1 Emergency Call Center, it includes your exact coordinates and a web link to view your location using Google Maps™.

- Satellite coverage works around the world, independently of cellular systems, with outstanding reliability. See coverage map for detail.
- Only 200grams – and about the size of a small GPS.
- Includes 2 AA lithium batteries; under normal usage a full battery charge should meet or exceed the following:
 - Power on, unused: Approx. 1 year
 - SPOT casting tracking mode: Approx: 14 days
 - 9-1-1 mode: Up to 7 consecutive days
 - SPOT check OK: 1900 messages

Operating Conditions:

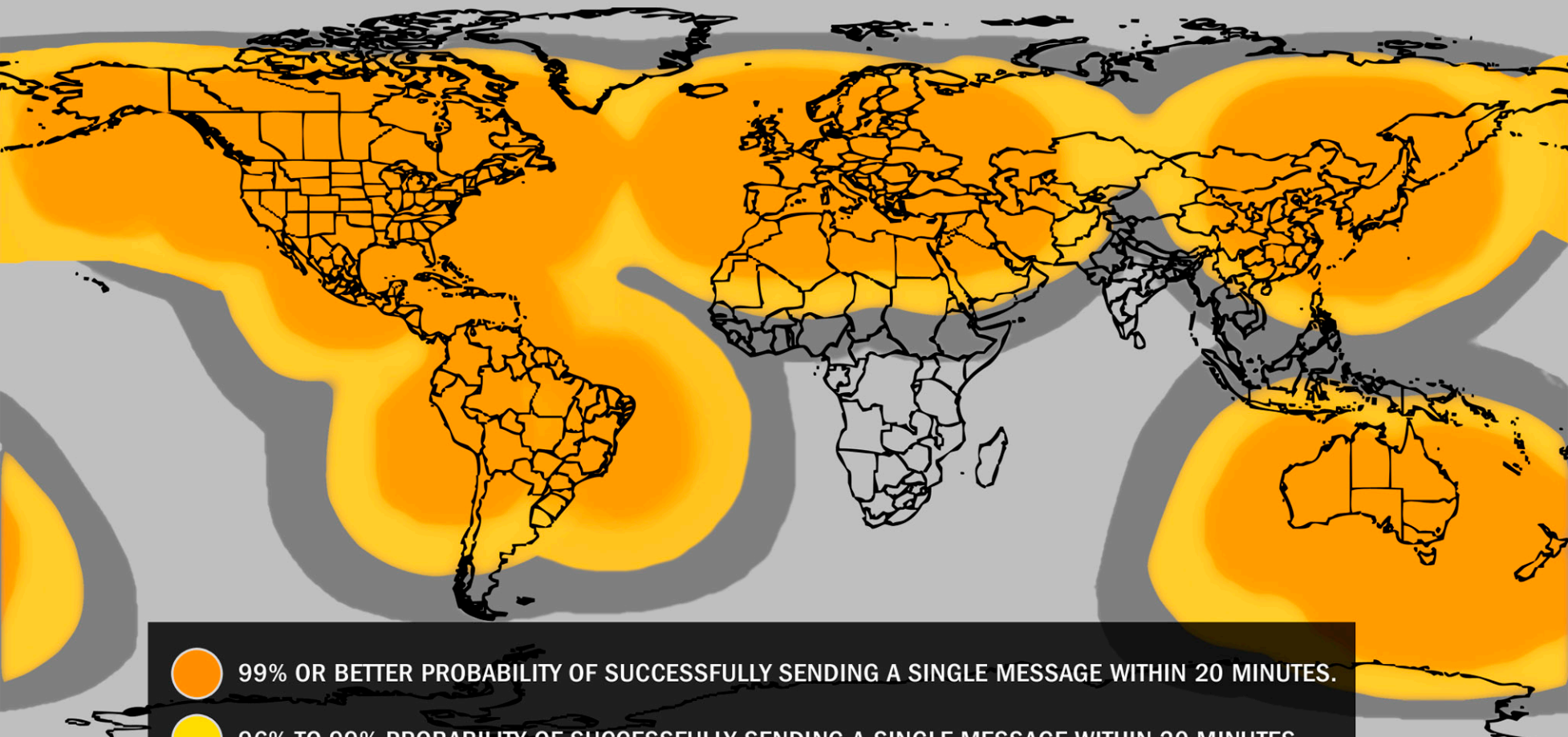
- Operating Temperatures: -40 deg. F to 185 deg. F
- Operating Altitude: -300ft to +21,000ft
- Floats in water
- Waterproof to 1 meter for up to 30 minutes
- Humidity and Salt Fog Rated





Service Subscription Fee:

- US\$115 includes 200 text/SMS messages, unlimited position emails.

Optional Services:

- **TRACK PROGRESS:** US\$49.99/year Tracking Upgrade Option
Automatic sending & saving of your location every 10 minutes (when unit is on) and allow contacts to track your progress using Google Maps™.
- **GEOS SEARCH & RESCUE BENEFIT:** US\$12.95 for the first year (if purchased at initial activation. Subsequent years are \$150.00). This provides up to US\$100,000 of additional search and rescue resources, including helicopter extraction around the world and reimbursement benefits – underwritten by Lloyd's of London – for any emergency service expenses incurred.



-  99% OR BETTER PROBABILITY OF SUCCESSFULLY SENDING A SINGLE MESSAGE WITHIN 20 MINUTES.
-  96% TO 99% PROBABILITY OF SUCCESSFULLY SENDING A SINGLE MESSAGE WITHIN 20 MINUTES.
-  REDUCED OR NO COVERAGE AVAILABLE WITHIN A 20-MINUTE PERIOD.
-  NO COVERAGE IN THIS AREA.



Last Updated 06/04/2008. Estimated coverage area. Actual coverage may vary.

Success rates are forecasts for a SPOT messenger to successfully deliver a single message during a 20-minute period, based on network availability. Additionally, in everyday conditions it is normal for some messages to be blocked by your environment, such as hills or buildings. That's why the SPOT Messenger is scheduled to automatically send multiple messages in every mode – giving you excellent overall reliability.